




WILDHORSE  
APN 071-140-034

APN 071-140-011

APN 042-0120-029

APN 071-130-002

**LEGEND:**

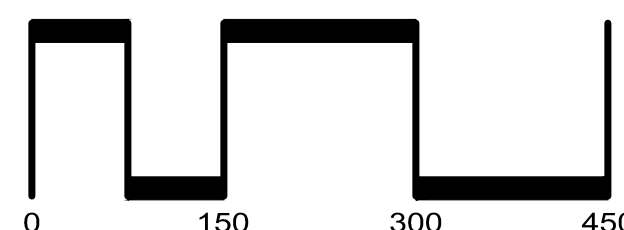

-  PROJECT BOUNDARY
-  EXISTING 12" WATER MAIN
-  PROPOSED 12" WATER MAIN

# PRELIMINARY WATER MAP

## SHRINER'S PROPERTY

CITY OF DAVIS YOLO COUNTY CALIFORNIA

SCALE: 1"= 150' DATE: MARCH 25, 2024



SAN RAMON • (925) 866-0322  
 ROSEVILLE • (916) 788-4456  
 WWW.CBANDG.COM  
 CIVIL ENGINEERS • SURVEYORS • PLANNERS